

East Tennessee State University

Digital Commons @ East Tennessee State University

Tennessee Climate Office Weekly Drought Summaries

4-11-2024

2024 April 11 - Tennessee Weekly Drought Summary

Tennessee Climate Office, East Tennessee State University

Follow this and additional works at: <https://dc.etsu.edu/tn-climate-drought-summaries>



Part of the [Climate Commons](#), and the [Meteorology Commons](#)

Recommended Citation

Tennessee Climate Office, East Tennessee State University, "2024 April 11 - Tennessee Weekly Drought Summary" (2024). *Tennessee Climate Office Weekly Drought Summaries*. 80.
<https://dc.etsu.edu/tn-climate-drought-summaries/80>

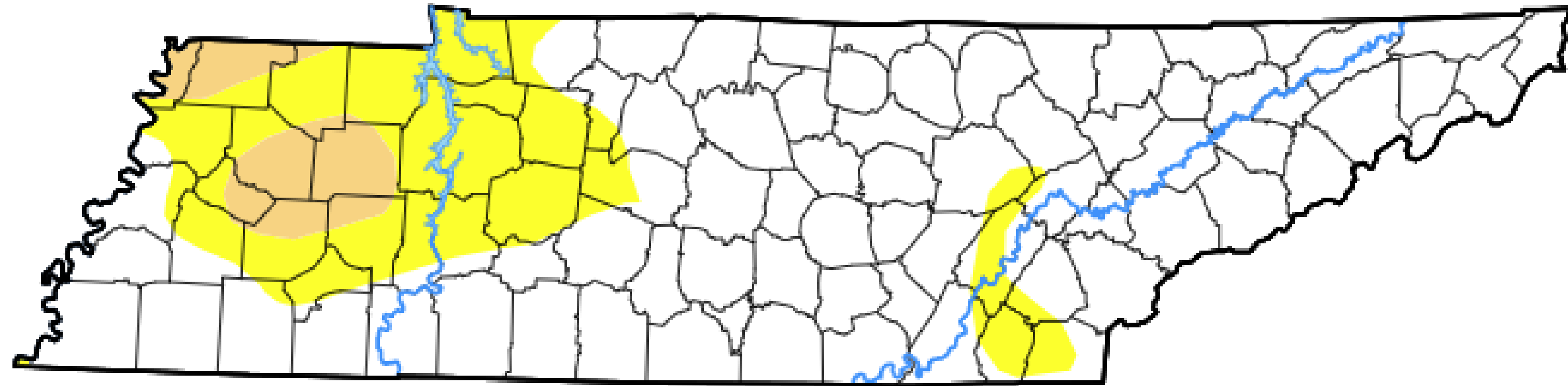
This Report is brought to you for free and open access by Digital Commons @ East Tennessee State University. It has been accepted for inclusion in Tennessee Climate Office Weekly Drought Summaries by an authorized administrator of Digital Commons @ East Tennessee State University. For more information, please contact digilib@etsu.edu.

Tennessee Drought Update

For the assessment period ending April 9th, 2024

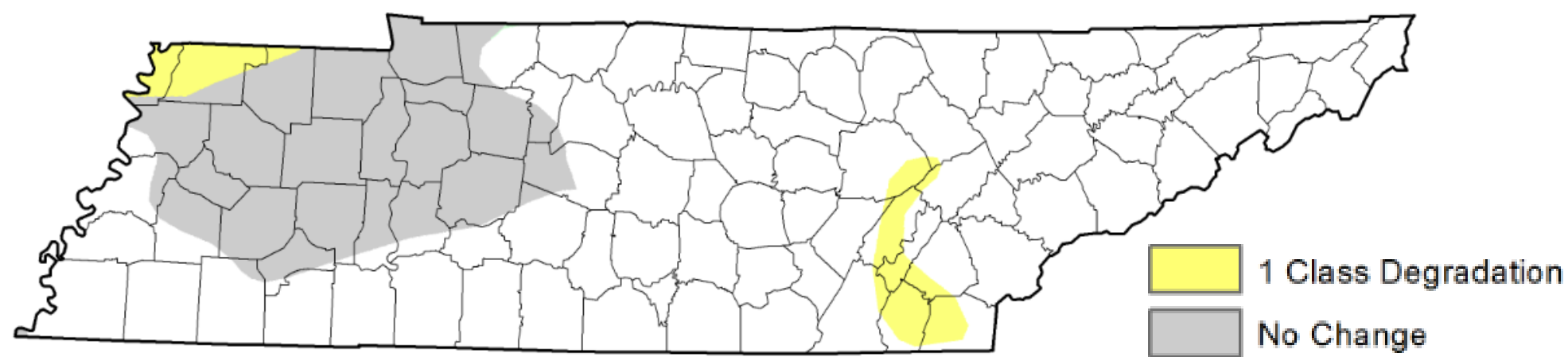
This Week's Drought Monitor of Tennessee Map

From the US Drought Monitor, authored by Brad Pugh, NOAA/CPC with input from the Tennessee Climate Office



⬇️ Lack of significant rainfall has degraded conditions across West and East Tennessee

Change Since Last Week



A product of the Tennessee Climate Office
www.etsu.edu/tn-climate



Statewide Condition Summary

What's Changed? Over the past week, the majority of Tennessee received relatively small amounts of rainfall, especially across the northwest and southeast corners of the state. This has led to worsening conditions in these areas, with decreased soil moisture persisting across West Tennessee and below average streamflow rates across East Tennessee.


What's New? D0 has been added across Polk, Bradley, Hamilton, McMinn, Meigs, Rhea, Roane, and Cumberland counties. D1 has been added across Lake, Obion, and Weakley counties.

What's Next? Over the next 7 days, forecasts are predicting 0.5 – 1 inch across the majority of the state. Most of the precipitation is forecasted to fall over the northern half of the state, possibly holding off degradation in areas of D1 conditions.

Statewide Coverage By Category

Category	Coverage This Week	Change Since Last Week
D0: Abnormally Dry	20.18%	+1.04%
D1: Moderate Drought	5.15%	+1.47%
D2: Severe Drought	0%	0%
D3: Extreme Drought	0%	0%
D4: Exceptional Drought	0%	0%

Icon Library



No Precipitation




Increasing drought conditions



Rivers and Streams



Precipitation




Temperatures



Improvement



A mixture of improving and worsening conditions



No Change



Worsening conditions



Hurricane/Tropical storm

- 5 Class Degradation
- 4 Class Degradation
- 3 Class Degradation
- 2 Class Degradation
- 1 Class Degradation
- No Change
- 1 Class Improvement
- 2 Class Improvement
- 3 Class Improvement
- 4 Class Improvement
- 5 Class Improvement