

East Tennessee State University

Digital Commons @ East Tennessee State University

Tennessee Climate Office Monthly Report

5-1-2020

2020 May - Tennessee Monthly Climate Report

Tennessee Climate Office, East Tennessee State University

Follow this and additional works at: <https://dc.etsu.edu/tn-climate-monthly-reports>



Part of the [Climate Commons](#), and the [Meteorology Commons](#)

Recommended Citation

Tennessee Climate Office, East Tennessee State University, "2020 May - Tennessee Monthly Climate Report" (2020). *Tennessee Climate Office Monthly Report*. 33.

<https://dc.etsu.edu/tn-climate-monthly-reports/33>

This Report is brought to you for free and open access by Digital Commons @ East Tennessee State University. It has been accepted for inclusion in Tennessee Climate Office Monthly Report by an authorized administrator of Digital Commons @ East Tennessee State University. For more information, please contact digilib@etsu.edu.

May 2020 Tennessee State Climate Summary

Tennessee Climate Office * East Tennessee State University

Prepared by William Tollefson and Dr. Andrew Joyner

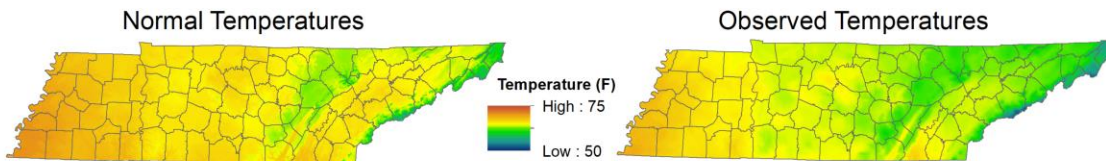
With contributions by Climate Data Representatives at University of Memphis, University of Tennessee-Martin, Vanderbilt University, University of Tennessee-Knoxville, and University of Tennessee-Institute of Agriculture

Monthly Temperature Summary:

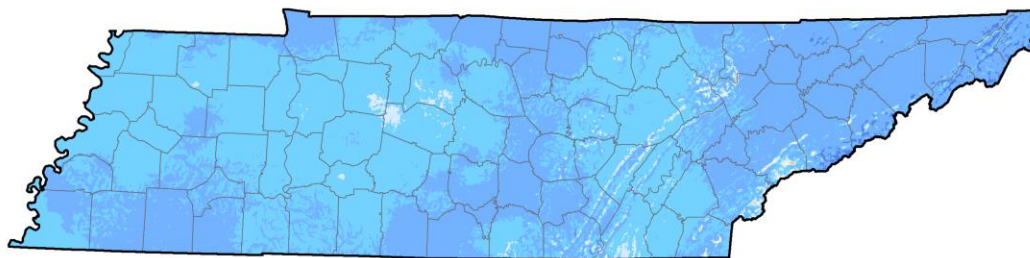
Average temperatures for the month of May were 1-4°F below normal across most the state, continuing the trend from April. The first half of the month was cooler than normal, with a strong cold front around Mother’s Day Weekend bringing in temperatures that averaged 8-16°F below normal, and set many record low temperatures from the 8th-10th. The second half of the month brought temperatures that are more seasonable to the state, with a warm period in the third week of the month resulting in temperatures 2-5°F above normal for most areas. Warm temperatures peaked over Memorial Day Weekend when temperatures around 90°F were widespread. Temperatures across the state ranged from 12°F at Mount LeConte (Sevier County) on Mother’s Day to 93°F at McMinnville (Warren County) on Memorial Day, an 81-degree range!



May 2020 Mean Temperature



Departure From Normal Temperatures



Stations with the highest mean temperature

Station Name	Station Type	Mean Temperature (F)
MEMPHIS INTERNATIONAL AP	WBAN	69.4
GERMANTOWN 4SE	COOP	69.2
BROWNSVILLE	COOP	67.8
MEMPHIS WFO	WBAN	67.8
CHATTANOOGA AP	WBAN	67.7

Map Data From: PRISM Climate Group, Oregon State University, 1981-2010 Normals Used, Station Data retrieved from SC ACIS2

Stations with the lowest mean temperature

Station Name	Station Type	Mean Temperature (F)
MT LECONTE	COOP	44.5
NEWFOUND GAP	COOP	52.8
GOODLETTSVILLE 7WNW	COOP	55.5
ROAN MOUNTAIN 3SW	COOP	55.7
PICKETT STATE PARK	COOP	55.9

Monthly Precipitation Summary:

Many areas of the state recorded below normal precipitation for the month, with the northeast and southeast corners of the state along with northeast portions of West Tennessee recording above normal precipitation. Most weeks during May brought heavy rains to some portion of the state (mostly associated with thunderstorm activity), however, few areas had repeated heavy rains. On May 3rd and 4th derecho events left a line of heavy rain and wind damage in West and Middle Tennessee. In the third week of the month, heavy rains hit East Tennessee and the eastern Cumberland Plateau. Heavy rain bands occurred on the western Cumberland Plateau and southern and eastern sections of Middle Tennessee and eastern West Tennessee in the last week of the month. With the cold weather on Mother’s Day Weekend, snowfall was even recorded in the higher elevations of East Tennessee. Weather stations at Mount LeConte and Newfound Gap (in the Great Smoky Mountains National Park) recorded measureable snow accumulations.

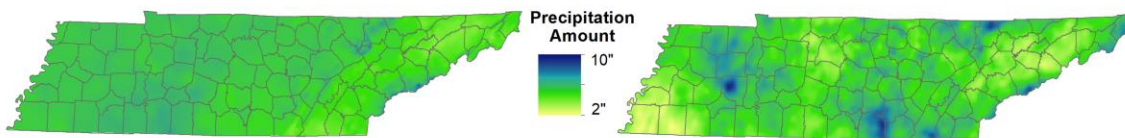


May 2020 Precipitation

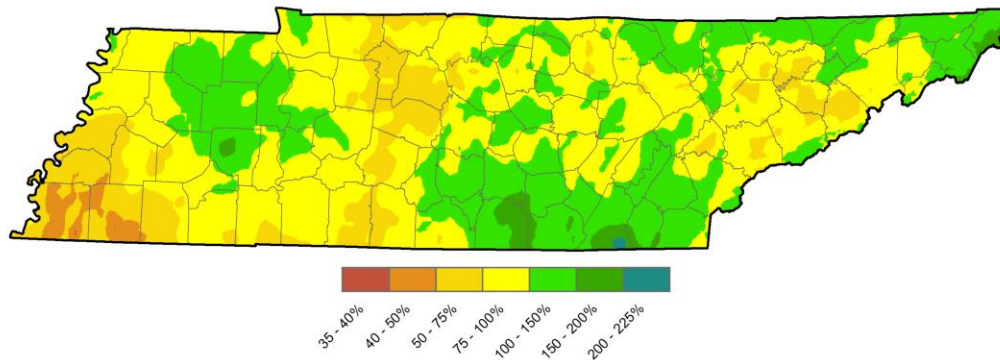


Normal Precipitation

Observed Precipitation



Percent Normal Precipitation



Stations with the most precipitation

Station Name	Station Type	Total Precipitation (in)
SEWANEE	COOP	13.06
MT LECONTE	COOP	9.57
MONTEAGLE	WBAN	9.56
NEWFOUND GAP	COOP	8.26
NEWCOMB	COOP	8.22

Map Data From: PRISM Climate Group,
Oregon State University.
1981-2010 Normals Used
Station Data retrieved from SC ACIS2

Stations with the least precipitation

Station Name	Station Type	Total Precipitation (in)
CHEATHAM LOCK & DAM	COOP	1.78
GERMANTOWN 4SE	COOP	1.83
CARTHAGE	COOP	1.88
MEMPHIS INTERNATIONAL AP	WBAN	2
MARYVILLE 3.4 ESE	CoCoRaHS	2.21

Station Data and Top Tenn. (warmest/wettest, coldest/driest stations of the month):

Station data for airports across the state using WBAN weather stations:

Station Name	Temperatures (°F)								Precipitation (inches)		
	Averages				Extremes				Totals		
	Max	Min	Mean	Depart	High	Date	Low	Date	Obs	Depart	%Norm
Memphis	78.7	60.0	69.4	-2.3	90	5/25	43	5/10	2.00	-3.25	38%
Jackson	76.4	55.9	66.1	-2.5	88	5/25	35	5/9	4.29	-1.4	75%
Clarksville	75.3	54.4	64.9	-1.5	90	5/25	34	5/9	3.65	-1.95	65%
Nashville	77.5	56.0	66.8	-0.7	91	5/25	35	5/9	2.70	-2.8	49%
Chattanooga	78.1	57.3	67.7	-0.9	89	5/24	40	5/10	6.46	2.36	158%
Crossville	70.7	51.0	60.9	-2.7	82	5/25	29	5/9	7.20	1.84	134%
Knoxville	75.2	54.4	64.8	-2.4	88	5/24	34	5/10	3.22	-1.29	71%
Bristol	73.2	49.8	61.5	-2.0	86	5/28	32	5/10	4.38	0.58	115%

Departures and %Norm Key: **Warmer than Normal**, **Cooler than Normal**; **Wetter than Normal**, **Drier than Normal**

Hottest Stations (highest maximum temperature)

Station Name	Station Type	Highest Temperature (F)	Date
MCMINNVILLE	COOP	93	25
GLADEVILLE	COOP	92	26
GERMANTOWN 4SE	COOP	92	24
SHILOH NMP TENNESSEE	RAWS	92	25
JACKSON EXP STA	COOP	91	24
KINGSTON SPRINGS	COOP	91	26
LEBANON 7 N	COOP	91	25
NASHVILLE BERRY FIELD	COOP	91	26
MEMPHIS INTERNATIONAL AP	WBAN	91	25
NASHVILLE INTL AP	WBAN	91	25

Coldest Stations (lowest minimum temperature)

Station Name	Station Type	Lowest Temperature (F)	Date
MT LECONTE	COOP	12	10
NEWFOUND GAP	COOP	23	9
NORRIS	COOP	25	10
PICKETT STATE PARK	COOP	25	9
JAMESTOWN	COOP	27	9
ROAN MOUNTAIN 3SW	COOP	27	10
TAZEWELL	COOP	28	10
ONEIDA	COOP	28	11
MONTGOMERY BELL STATE PARK	COOP	28	9
BIG SOUTH TENNESSEE	RAWS	28	9
CROSSVILLE AREA OFFICE TENNESS	RAWS	28	9

Warmest Stations (highest mean temperatures)

Station Name	Station Type	Mean Temperature (F)
MEMPHIS INTERNATIONAL AP	WBAN	69.4
GERMANTOWN 4SE	COOP	69.2
BROWNSVILLE	COOP	67.8
MEMPHIS WFO	WBAN	67.8
CHATTANOOGA AP	WBAN	67.7
SHILOH NMP TENNESSEE	RAWS	67.5
JACKSON EXP STA	COOP	66.9
NASHVILLE INTL AP	WBAN	66.8
AMES PLANTATION	COOP	66.3
LANCASTER EDGAR EVINS MARINA	COOP	66.1
NASHVILLE BERRY FIELD	COOP	66.1
JACKSON MCKELLAR- SIPES AP	WBAN	66.1

Coollest Stations (lowest mean temperatures)

Station Name	Station Type	Mean Temperature (F)
MT LECONTE	COOP	44.5
NEWFOUND GAP	COOP	52.8
GOODLETTSVILLE 7WNW	COOP	55.5
ROAN MOUNTAIN 3SW	COOP	55.7
PICKETT STATE PARK	COOP	55.9
CROSSVILLE EXP STN	COOP	57.5
ERWIN 1 W	COOP	58.5
CHEROKEE TENNESSEE	RAWS	58.6
CROSSVILLE 7 NW	WBAN	58.8
TAZEWELL	COOP	59

Wettest Stations (highest precipitation totals):

Station Name	Station Type	Total Precipitation (in)
SEWANEE	COOP	13.06
MT LECONTE	COOP	9.57
MONTEAGLE	WBAN	9.56
NEWFOUND GAP	COOP	8.26
NEWCOMB	COOP	8.22
CHATTANOOGA 8.5 ESE	CoCoRaHS	7.61
MANCHESTER #2	COOP	7.41
CROSSVILLE MEMORIAL AP	WBAN	7.2
ROAN MOUNTAIN 7.1 W	CoCoRaHS	7.15
MONTEREY	COOP	6.94

Driest Stations (lowest precipitation totals):

Station Name	Station Type	Total Precipitation (in)
CHEATHAM LOCK & DAM	COOP	1.78
GERMANTOWN 4SE	COOP	1.83
CARTHAGE	COOP	1.88
MEMPHIS INTERNATIONAL AP	WBAN	2
MARYVILLE 3.4 ESE	CoCoRaHS	2.21
SILVER POINT 3.0 SSE	CoCoRaHS	2.25
OLD HICKORY DAM	COOP	2.26
BARTLETT 3.1 NNE	CoCoRaHS	2.33
NEWPORT 1 NW	COOP	2.43
MARYVILLE 5.8 ESE	CoCoRaHS	2.53

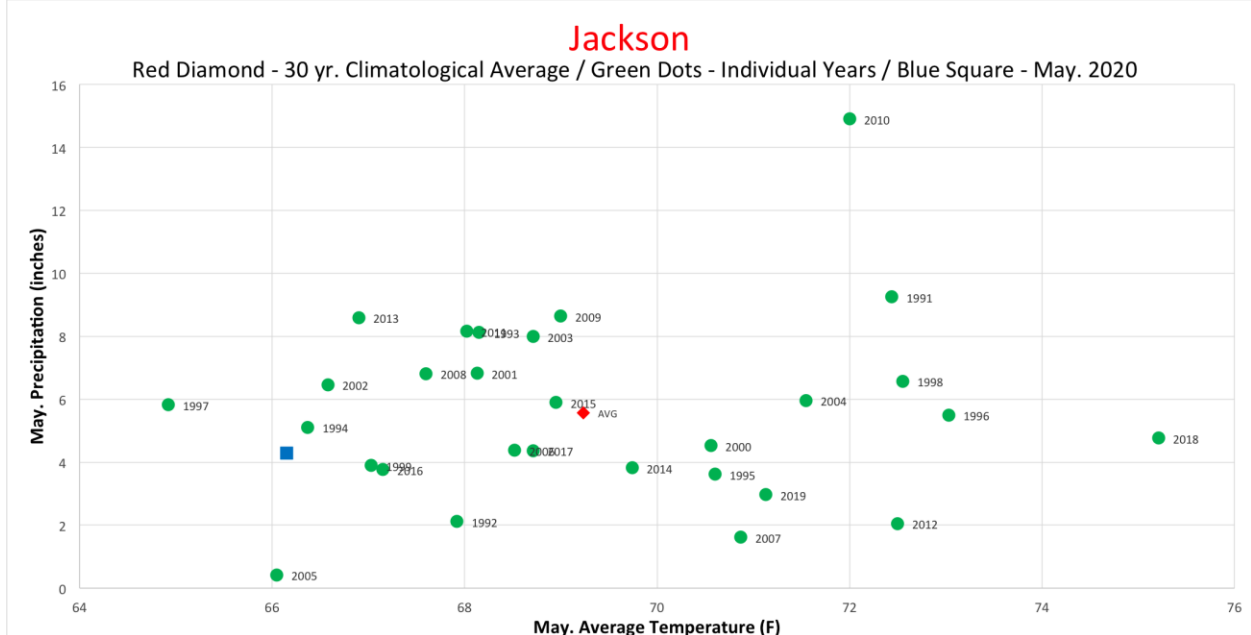
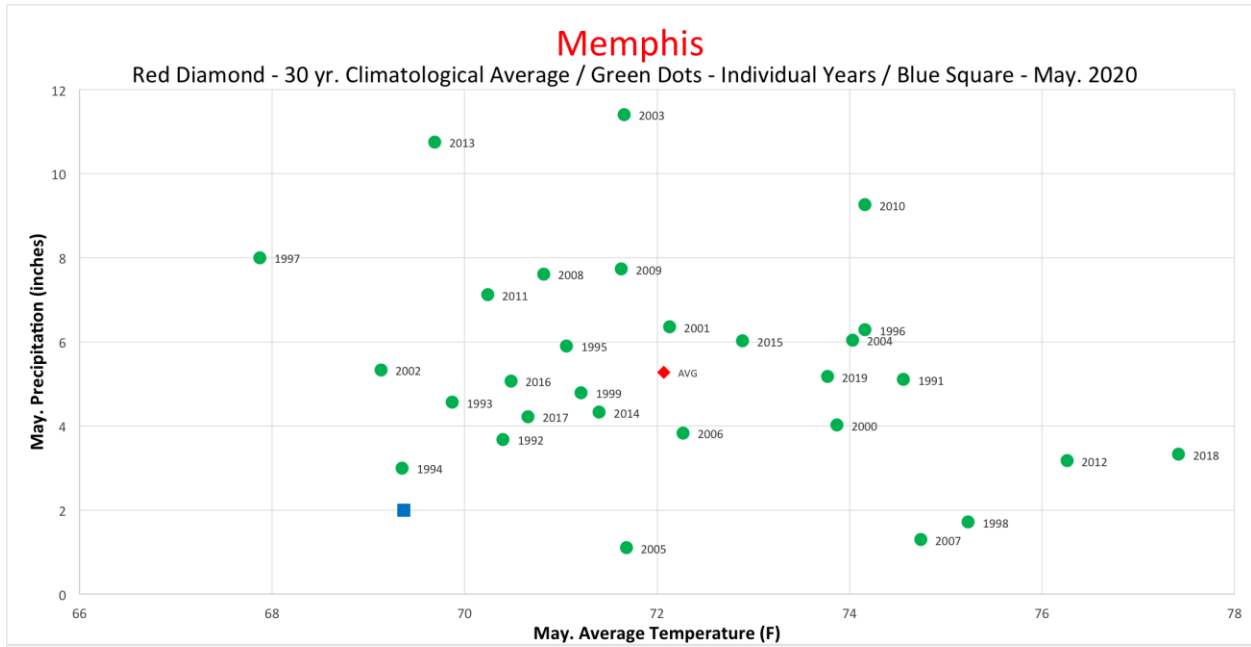
Snowiest Stations

Station Name	Station Type	Total Snowfall (in)
MT LECONTE	COOP	1.6
NEWFOUND GAP	COOP	1

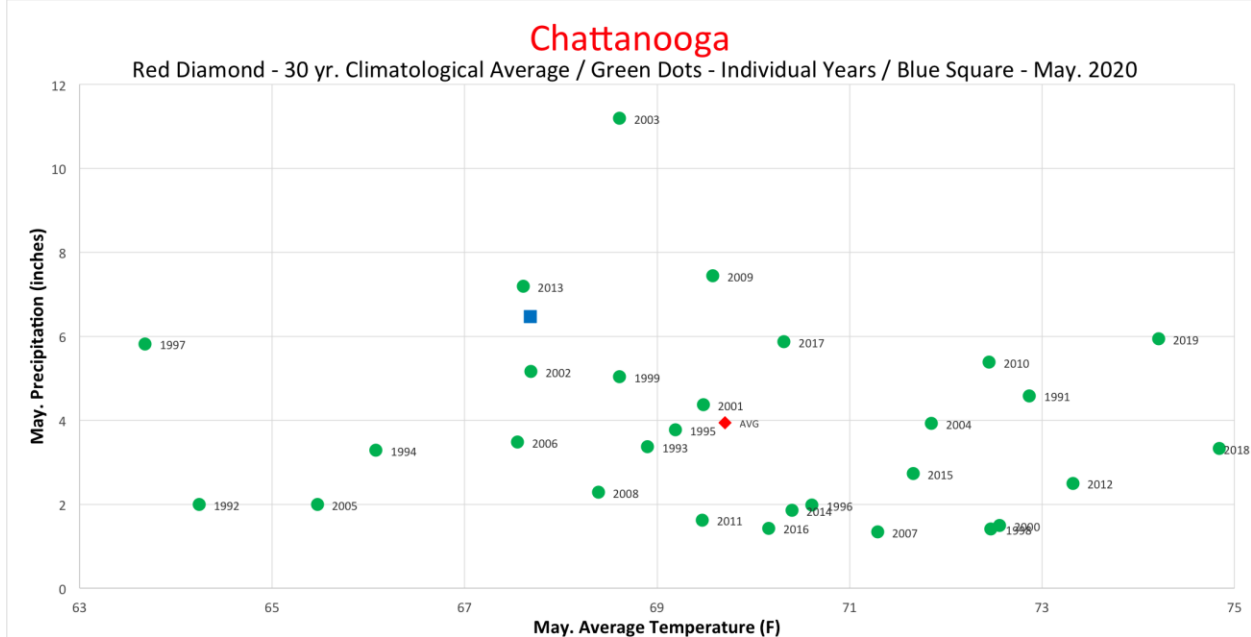
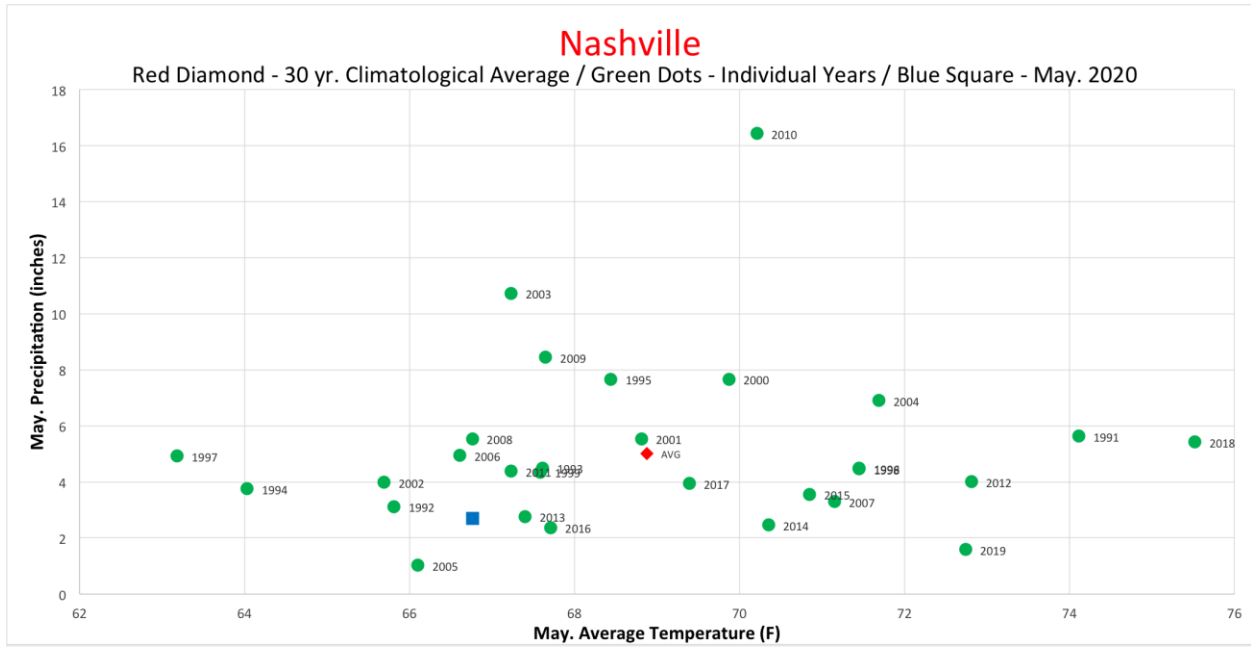
The Month in Comparison:

Comparing this May to the conditions for the last thirty years, we can see that cities across the state recorded cooler than normal temperatures, with Jackson having its third coolest May in this time period (it was the 9th coolest May in that station’s 71-year record). These charts also show the drier than average conditions with each station, except Chattanooga and Tri-Cities, recording below average precipitation for the month. Looking at the precipitation year-to-date (January 1 – May 31), many stations in the eastern half of the state have recorded precipitation totals that put them on track to have one of their top-5 wettest years. Tri-Cities is having the wettest year in its 73-year record, Chattanooga is having the second wettest year in its 137-year record, and Knoxville is having the fifth wettest year in its 146-year record. Although, as we saw last year with the flash drought at the end of summer and early fall, this can change rapidly.

May 2020 Tennessee State Climate Summary



May 2020 Tennessee State Climate Summary





Drought Monitor:

Despite drying conditions in western areas of the state, the plentiful rain from the winter and early spring combined with surplus soil moisture kept Tennessee free from any areas of drought during the month of May.







Author:

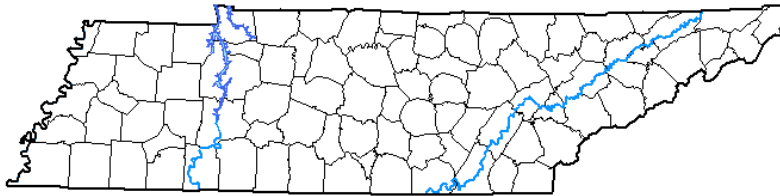
Curtis Riganti
National Drought
Mitigation Center

U.S. Drought Monitor Tennessee

May 26, 2020
(Released Thursday, May. 28, 2020)
Valid 8 a.m. EDT

Intensity:

-  None
-  D0 Abnormally Dry
-  D1 Moderate Drought
-  D2 Severe Drought
-  D3 Extreme Drought
-  D4 Exceptional Drought



The Drought Monitor focuses on broad-scale conditions. Local conditions may vary. For more information on the Drought Monitor, go to <https://droughtmonitor.unl.edu/About.aspx>

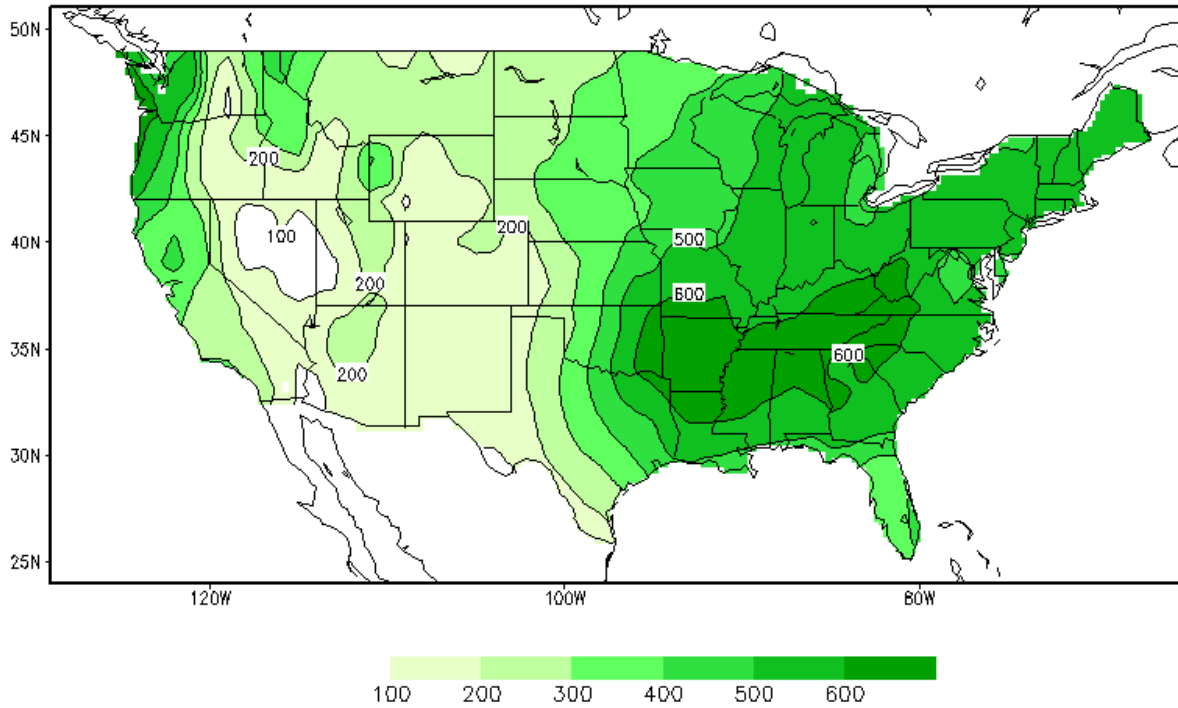


droughtmonitor.unl.edu

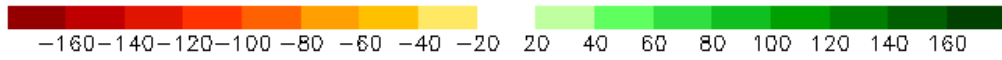
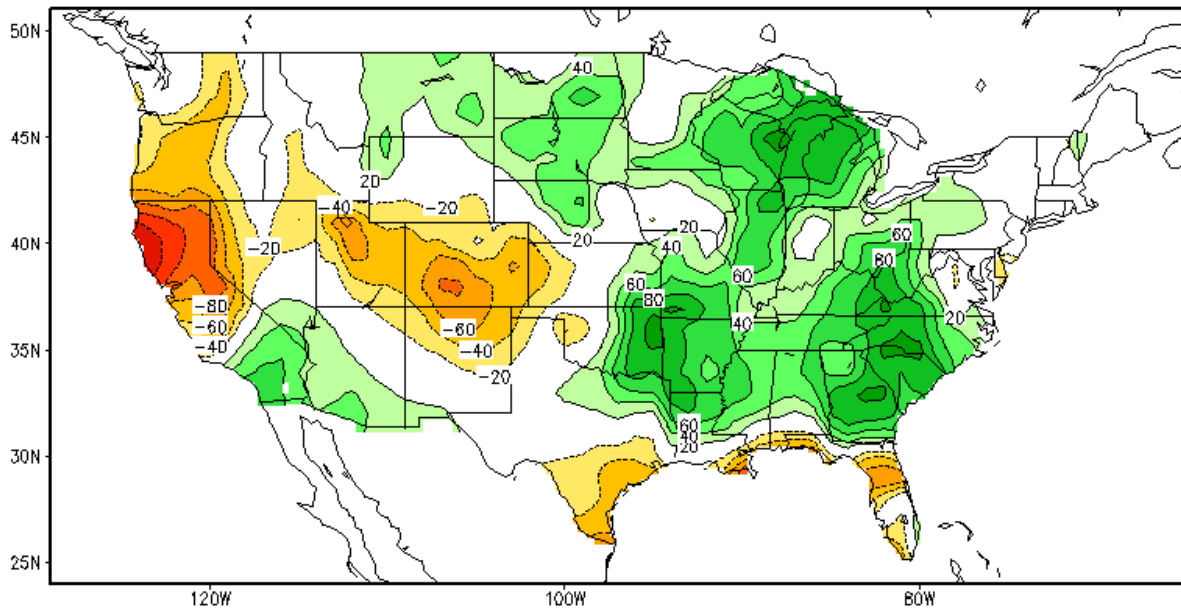
Soil Moisture:

Soil moisture for most of the state remained above 600mm (with the exception of slightly lower levels in the northwest portion of the state), which is above normal for this time of year. However, with lower than normal precipitation totals in many areas of the state, soil moisture levels decreased during May, except for the northeast portion of the state where soil moisture remained relatively level. The cooler than normal temperatures did reduce the evaporative demand for soil moisture, so despite the dry weather only 1% of the state reported less than adequate soil moisture availability.

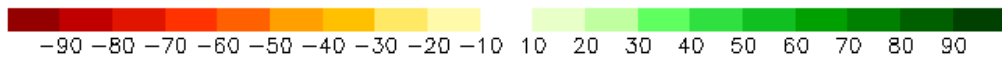
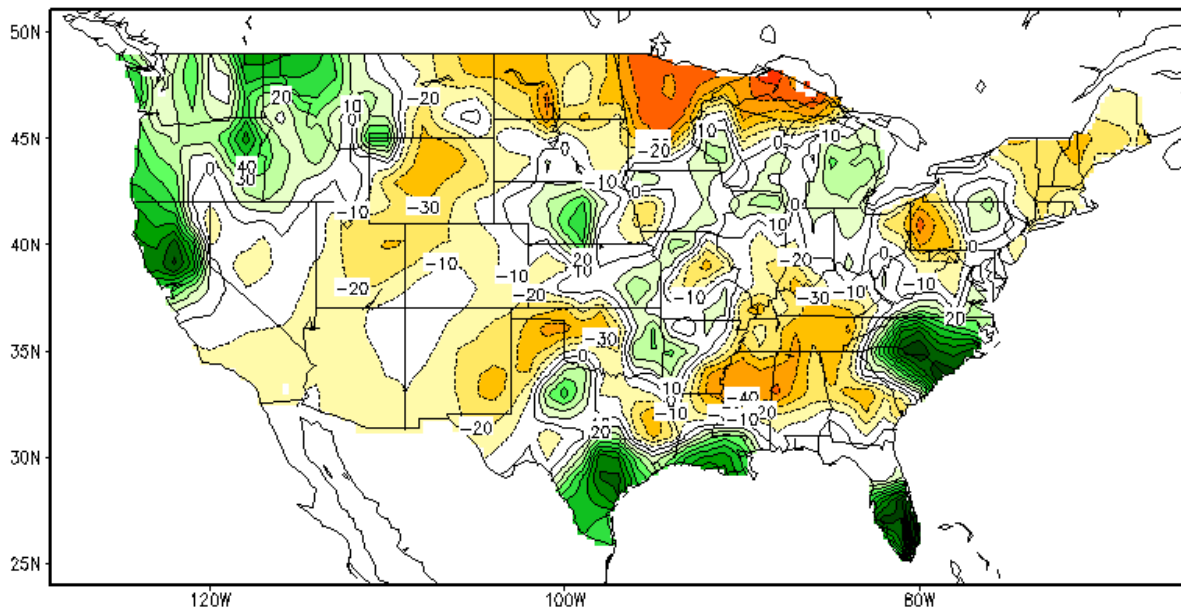
Calculated Soil Moisture (mm)
MAY, 2020



Calculated Soil Moisture Anomaly (mm) MAY, 2020



Calculated Soil Moisture Anomaly Change MAY 30, 2020 from APR.30



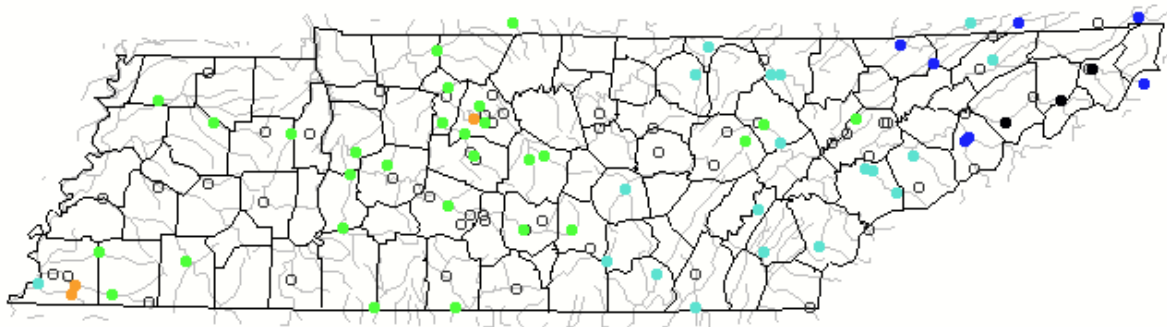
Streamflow:

For the month, most stream gauges in West and Middle Tennessee recorded streamflow in the normal range for this time of year. Stream gauges on the Cumberland Plateau and in East Tennessee recorded mostly above normal streamflow, while areas in Northeast Tennessee recorded much higher than normal streamflow for the month. This was especially true for streams that have their headwaters in the East Tennessee Mountains or on the North Carolina side of the Appalachians where rainfall totals were 200-300% of normal. Watauga Lake in Johnson and Carter Counties in Northeast Tennessee recorded near record high water levels in the second half of May.

Map of monthly streamflow compared to historical streamflow for the month of the year (Tennessee)

Tennessee ▼ or Water-Resources Regions ▼

May 2020



Search USGS streamgage 🔍

Choose a data retrieval option and select a location on the map

- List of all stations
 Single station
 Nearest stations
 Peak flow

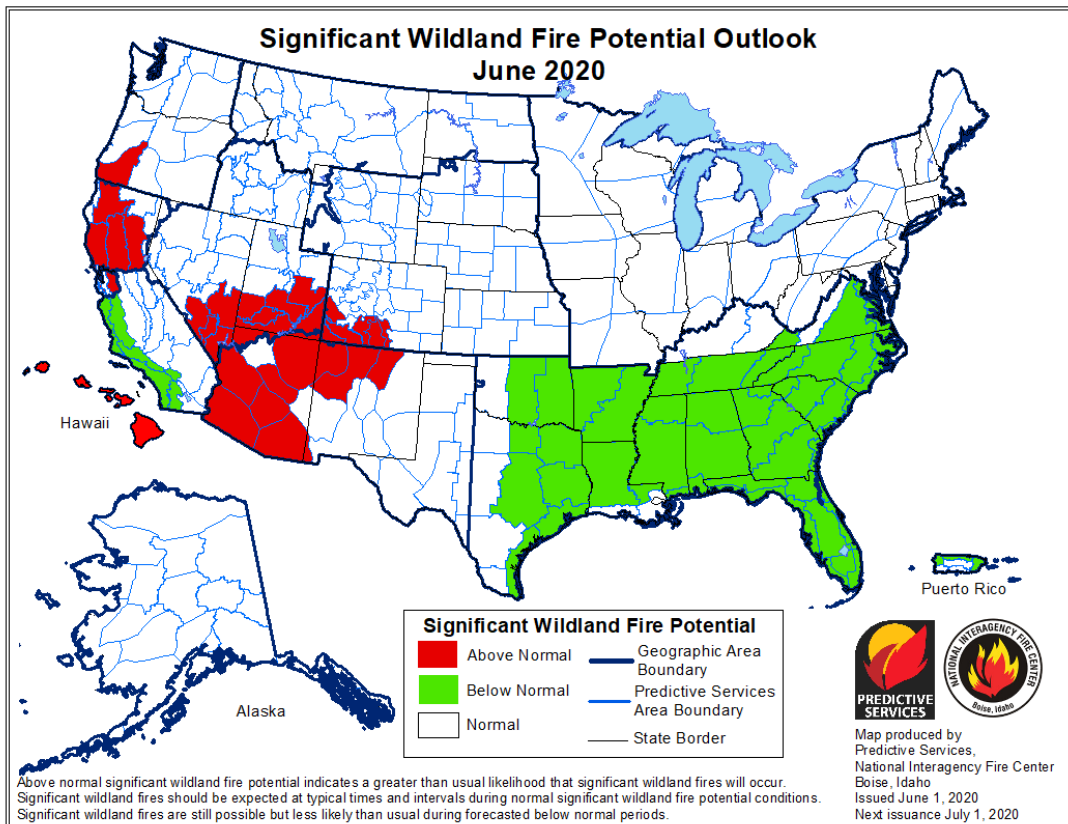
Explanation - Percentile classes							
Low	<10 Much below normal	10-24 Below normal	25-75 Normal	76-90 Above normal	>90 Much above normal	High	Not-ranked

Miscellaneous:

Crop Conditions from USDA: Despite many areas recording below normal rainfall, the excess soil moisture from earlier in the year and the timing of rains this month meant too much water was the major concern for agricultural interests across the state. Rains and soggy fields delayed or prevented many farmers from planting this month, leaving most crops behind the 5-year average progress for this time of year (particularly cotton and tobacco). Rains also delayed hay cuttings, which reduced hay quality. Frost and freeze conditions in mid-May damaged some fruit crops (apples, peaches, strawberries) and negatively affected many home gardens.

CROP PROGRESS					CONDITION					
Crop	This Week	Last Week	2019	5 Year Avg.	Item	Very Poor	Poor	Fair	Good	Excellent
	Percent					Percent				
Corn – Planted	90	86	94	97	Corn	1	3	25	58	13
Corn – Emerged	78	71	86	91	Cotton	7	8	34	42	9
Cotton – Planted	64	47	86	90	Hay	1	3	32	56	8
Cotton - Squaring	2	N/A	3	3	Pasture	0	5	27	55	13
Soybeans – Planted	49	39	60	59	Soybeans	1	2	30	54	13
Soybeans – Emerged	31	21	39	39	Winter Wheat	3	7	37	41	12
Wheat - Coloring	79	46	79	78						

Fire Danger: Despite the drying conditions in western portions of the state, the Interagency Fire Center outlook for June shows all of Tennessee (and the Southeast US) has below normal chances for a significant wildland fire.



Snow: Although not unheard of, snowfall in the month of May is rare in Tennessee. The strong cold snap over Mother’s Day weekend brought some snowfall to the higher elevations of East Tennessee, with snow flurries spotted in areas generally above 4,000ft elevation, and light accumulations in areas over 5,000ft in elevation. Two weather stations in the state (Mt LeConte and Newfound Gap in the Great Smoky Mountains) recorded measureable snowfall on May 9th.

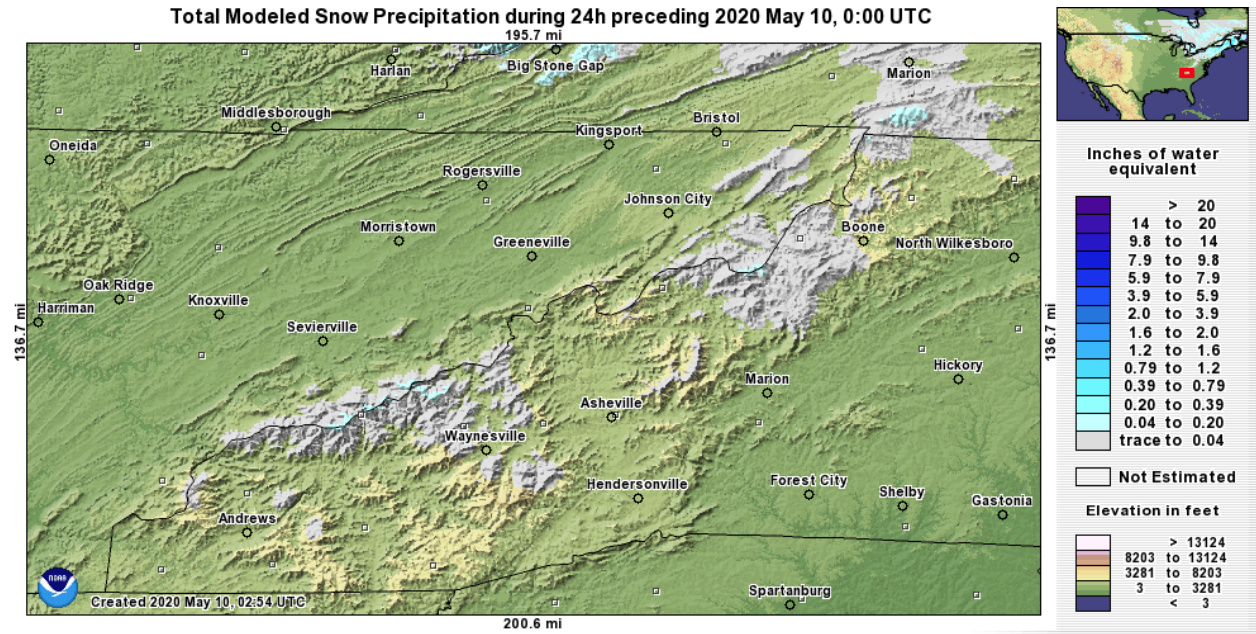
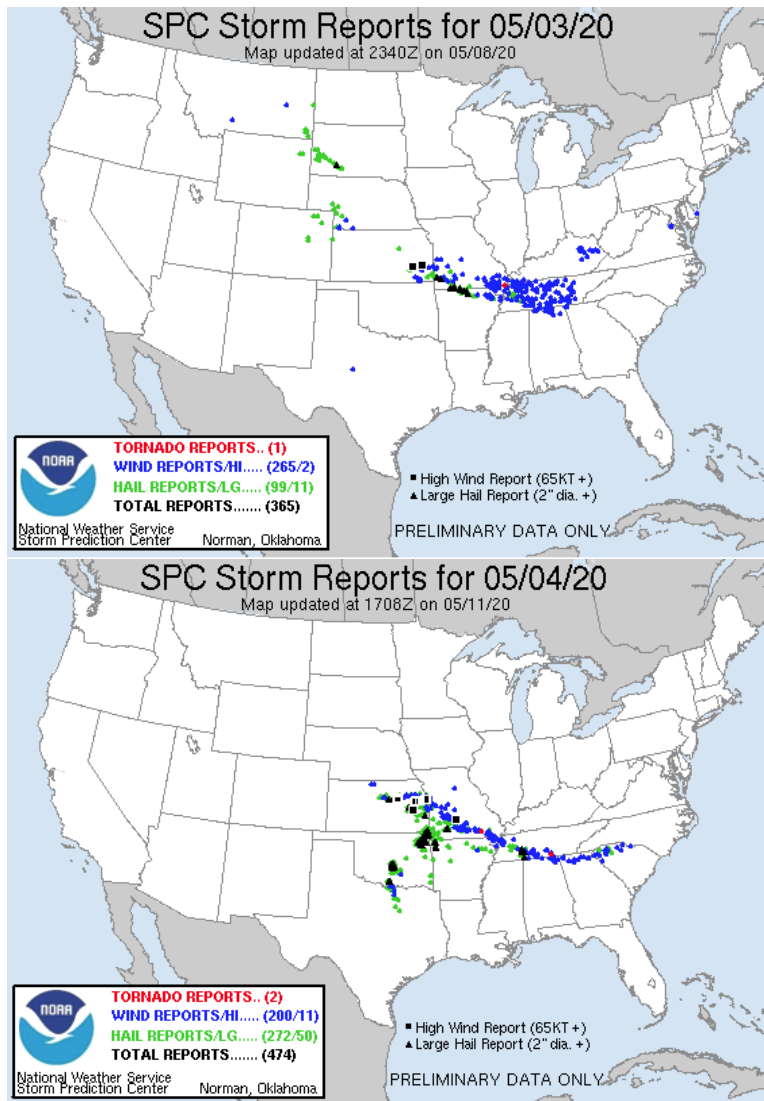


Image source: <http://www.highonleconte.com/daily-posts/may-10-2020>

Story of the Month:

Back-to-back derecho events (long-lived thunderstorms that produce damaging straight-line winds) swept across portions of the state on May 3rd and 4th with both storms having their origins in Kansas. Combined, these two events led to 141 severe wind reports and 30 reports of severe hail (1" or larger), and produced massive power outages, with over 130,000 customers without power at one point in the day. The Nashville Electric Service (NES) reported over 120,000 customers without power (approximately one third of their customers), saying it was one of the largest power outages on record for the utility company. The storm downed many trees and damaged several buildings, including blowing the roof off a fire station in Rutherford County. Sadly, the storms on May 3rd proved fatal, as an off-duty fire fighter from Spring Hill was killed by a falling tree, an additional three people were injured in other weather-related incidents.



 **WSMV News 4, Nashville**  1 hr · 

OUTAGE UPDATE ⚡: As of 9 a.m. Monday, there are still 101,015 reported power outages in Davidson County. NES officials say they are working to confirm if this is their largest power outage ever recorded.



WSMV.COM 

NES: Power outages from Sunday storms is one of the "largest outages on record"



HISTORIC DAMAGE.
UNPRECEDENTED RECOVERY EFFORTS.

**"WORST STORM
TO HIT DES
SERVICE
TERRITORY
SINCE 1994."**

-Darrell Gillespie,
DES General Manager

Dickson Electric System
1 hr · 🌐

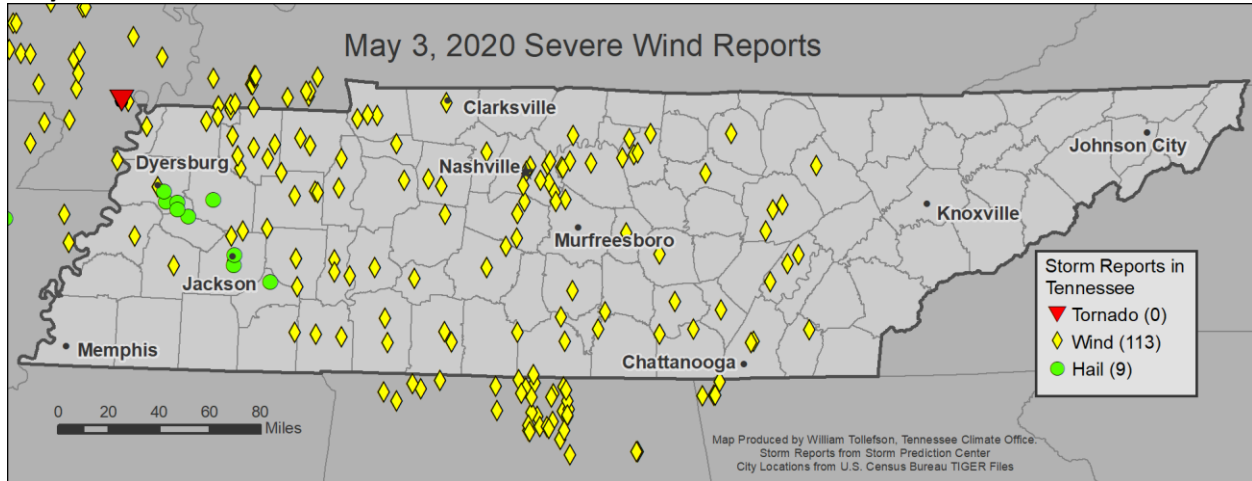
Unprecedented. We've heard that word a lot these days, but it's the word that best fits this storm. According to DES General Manager Darrell Gillespie, we are hopeful to have all customers back on this WEEK. We are facing over 300 different cases of trouble, and each issue may take hours to repair and restore. We expect the numbers to fall throughout the day as we restore some of the largest outages, but it will be several days if not weeks before all customers are back on. Please take care to make arrangements for anyone who depends on life-sustaining medical devices to survive. When we face this scope of widespread damage, we are limited in how we can prioritize individual customers at this time. Please check on those who can't help themselves. ⚠️ Stay safe, stay aware, and stay away from any downed lines or trees or debris that are touching lines. ⚠️

Storm Reports:

*Storm Reports are based on filtered NOAA Storm Prediction Center data or local NWS storm reports. Future quality control checks may change the official record of severe events, please see spc.noaa.gov for any updates.

There were six days in May with reports of severe weather in Tennessee, producing a total of 1 tornado, 155 severe wind reports, and 30 severe hail reports.

May 3:



5/3 Wind Reports:

Time (UTC)	Speed (mph)	Location	County	Lat	Lon	Comments
19:05	--	TIPTONVILLE	LAKE	36.38	-89.47	LARGE TREE BRANCHES DOWN IN TIPTONVILLE. WINDS ESTIMATED NEAR 70 MPH. (MEG)
19:30	--	UNION CITY	OBION	36.42	-89.05	REAL ESTATE BUILDING ROOF BLEW OFF AND ONTO THE POST OFFICE BUILDING WITH DEBRIS AROUND AND BETWEEN BUILDINGS. THE LOCATION WASHINGTON AVE AND SOUTH 2ND. TREES DOWN AND (MEG)
19:35	--	5 ENE UNION CITY	OBION	36.45	-88.97	SEVERAL TREES DOWN. (MEG)
19:35	--	SOUTH FULTON	OBION	36.49	-88.88	TREES DOWN ACROSS SOUTH FULTON. (MEG)
19:39	--	MARTIN	WEAKLEY	36.34	-88.86	2 WSW MARTIN NUMEROUS TREES DOWN AND A SHED WITH DAMAGE. (MEG)
19:45	--	MARTIN	WEAKLEY	36.34	-88.86	MULTIPLE TREES AND POWERLINES DOWN. (MEG)
19:50	--	RIPLEY	LAUDERDALE	35.75	-89.53	TREE ACROSS THE ROAD IN RIPLEY NEAR HWY 51 (MEG)
19:50	--	GREENFIELD	WEAKLEY	36.16	-88.8	NUMEROUS TREES DOWN ACROSS TOWN. (MEG)

May 2020 Tennessee State Climate Summary

Time (UTC)	Speed (mph)	Location	County	Lat	Lon	Comments
19:50	--	SHARON	WEAKLEY	36.23	-88.82	LARGE TREE FELL VERY CLOSE TO HOME ON N DURHAM AVE AND ANOTHER LARGE TREE FELL IN THE YARD OF A HOME ON MAPLE STREET. SEVERAL LARGE LIMBS BLOWN OFF AROUND AREA. (MEG)
19:50	--	1 W DRESDEN	WEAKLEY	36.28	-88.71	ROOF DAMAGE TO AN OFFICE BUILDING. (MEG)
19:50	--	MARTIN	WEAKLEY	36.34	-88.86	5 MILES N OF MARTIN TREE LIMBS DOWN AND SHINGLES BLOWN OFF ROOF. (MEG)
20:00	--	DYERSBURG	DYER	36.04	-89.38	POWER LINES BLOWN DOWN AND BLOCKING ROADS NEAR THE NISSAN CAR DEALER IN TOWN. (MEG)
20:05	--	SHARON	WEAKLEY	36.23	-88.82	MULTIPLE TREES AND POWERLINES DOWN IN THE SHARON AND DRESDEN AREAS. (MEG)
20:05	--	MARTIN	WEAKLEY	36.34	-88.86	MULTIPLE TREES AND POWERLINES DOWN. (MEG)
20:09	--	MCKENZIE	CARROLL	36.14	-88.51	TREES DOWN IN MCKENZIE (MEG)
20:09	--	GLEASON	WEAKLEY	36.22	-88.61	TREE FALLEN ON HOUSE ON MT. ZION (MEG)
20:10	--	6 NNE GLEASON	WEAKLEY	36.3	-88.56	TREES DOWN AT 54 AND 190 NEAR COMO. (MEG)
20:14	59	5 WNW PARIS	HENRY	36.34	-88.38	51 KT WIND GUST (MEG)
20:15	--	1 NNW FAIRVIEW	MADISON	35.77	-88.85	FOUR TREES DOWN AT RESIDENCE IN THREE WAY. (MEG)
20:15	--	MEDINA	GIBSON	35.8	-88.77	TREE ACROSS THE ROAD HWY 152 AND CHRISTMASVILLE RD (MEG)
20:18	--	PARIS	HENRY	36.3	-88.31	TREE ONTO A HOUSE ON BALLYWOOD (MEG)
20:19	--	HUNTINGDON	CARROLL	36.01	-88.41	SEVERAL TREES AND POWERLINES DOWN (MEG)
20:20	60	JACKSON	MADISON	35.63	-88.83	60 MPH WIND GUST (MEG)
20:20	--	JACKSON	MADISON	35.63	-88.83	TREE ON HOUSE NEAR JMC GENERAL HOSPITAL (MEG)
20:20	--	PARIS	HENRY	36.3	-88.31	NUMEROUS TREES AND POWER POLES SNAPPED BETWEEN PARIS AND MCKENZIE (MEG)
20:25	--	BRUCETON	CARROLL	36.03	-88.25	POWER LINES DOWN AND POLE ONTO HOUSE ON LANKFORD LANE. (MEG)
20:25	--	CAMDEN	BENTON	36.06	-88.1	MULTIPLE TREES DOWN AND POWER LINES SNAPPED IN HALF ALONG WITH POWER OUTAGES IN CAMDEN AREA AND BIG SANDY AREAS. ALL THE COUNTY HAS TREES DOWN. (MEG)

May 2020 Tennessee State Climate Summary

Time (UTC)	Speed (mph)	Location	County	Lat	Lon	Comments
20:25	62	BIG SANDY	BENTON	36.23	-88.09	DAVIS WEATHER UNIT REPORTED 62 MPH WIND GUST AT 323 PM. (MEG)
20:26	--	BROWNSVILLE	HAYWOOD	35.59	-89.25	LARGE TREE DOWN IN TOWN. (MEG)
20:27	--	MCKENZIE	CARROLL	36.14	-88.51	MULTIPLE TREES DOWN. (MEG)
20:37	--	PARIS	HENRY	36.3	-88.31	NUMEROUS TREES AND POWER POLES SNAPPED BETWEEN PARIS AND MCKENZIE (MEG)
20:38	--	8 WSW DOVER	STEWART	36.46	-87.98	TREES DOWN ON HIGHWAY 232 (OHX)
20:39	--	HOLLOW ROCK	CARROLL	36.04	-88.27	LARGE TREE ON POWER LINES (MEG)
20:40	--	LEXINGTON	HENDERSON	35.65	-88.39	NUMEROUS TREES AND POWER LINES DOWN ACROSS THE NORTHERN HALF OF HENDERSON COUNTY. (MEG)
20:41	--	CEDAR GROVE	CARROLL	35.82	-88.6	MULTIPLE TREES DOWN. (MEG)
20:43	--	BRUCETON	CARROLL	36.03	-88.25	POWER LINES DOWN AND POLE ONTO HOUSE ON LANKFORD LANE. (MEG)
20:43	70	DOVER	STEWART	36.48	-87.84	(OHX)
20:45	--	2 SW REAGAN	CHESTER	35.49	-88.38	TREE DOWN OVER THE ROAD ON HWY 22 NEAR EDGE ROAD... EASTSIDE OF CHESTER CO. (MEG)
20:45	--	PARSONS	DECATUR	35.65	-88.12	UTILITY POLE SNAPPED ON 641 NORTH OF TOWN AND TREES DOWN ACROSS THE COMMUNITY. (MEG)
20:45	--	ERIN	HOUSTON	36.32	-87.7	NUMEROUS TREES DOWN AND POWER OUTAGES ACROSS HOUSTON COUNTY (OHX)
20:49	--	MCEWEN	HUMPHREYS	36.11	-87.64	SEVERAL TREES DOWN AND OUTBUILDINGS DAMAGED AROUND MCEWEN (OHX)
20:50	--	DECATURVILLE	DECATUR	35.58	-88.12	PART OF A METAL ROOF PULLED OFF HOME AND NUMEROUS TREES DOWN ACROSS TOWN. (MEG)
20:51	--	4 W DOVER	STEWART	36.48	-87.91	TREE ON A HOUSE ON TWIN OAKS ROAD. NUMEROUS TREES DOWN ACROSS WESTERN STEWART COUNTY WITH APPX 1000 PEOPLE WITHOUT POWER (OHX)
20:55	--	7 ESE DECATURVILLE	DECATUR	35.56	-88.01	PORTION OF THE ROOF REMOVED AT FISHERDALE MARINA. (MEG)
21:00	--	DICKSON	DICKSON	36.08	-87.38	NUMEROUS TREES DOWN AND POWER OUTAGES THROUGHOUT DICKSON COUNTY INCLUDING ON HUMMINGBIRD LANE. TREE ON HOUSE AT WALNUT GROVE ROAD AT YELLOW CREEK ROAD (OHX)
21:05	--	ADAMSVILLE	MCNAIRY	35.23	-88.39	TREE DOWN ON VEHICLE. (MEG)

May 2020 Tennessee State Climate Summary

Time (UTC)	Speed (mph)	Location	County	Lat	Lon	Comments
21:05	--	LINDEN	PERRY	35.61	-87.84	NUMEROUS REPORTS OF TREES AND POWER LINES DOWN WITH POWER OUTAGES ACROSS PERRY COUNTY (OHX)
21:08	--	LYLES	HICKMAN	35.92	-87.35	SEVERAL TREES DOWN ON PINEWOOD ROAD...OAK SPRINGS ROAD...AND HIGHWAY 100 (OHX)
21:10	--	SAVANNAH	HARDIN	35.22	-88.24	TREES DOWN ON BARKER DRIVE. (MEG)
21:10	--	HOHENWALD	LEWIS	35.55	-87.56	ROOFS BLOWN OFF SEVERAL BUILDINGS AND NUMEROUS TREES DOWN IN HOHENWALD (OHX)
21:15	--	WAYNESBORO	WAYNE	35.32	-87.76	TREES DOWN ACROSS WAYNESBORO INCLUDING AT THE GOLF COURSE (OHX)
21:15	--	3 NE TENNESSEE CITY	DICKSON	36.12	-87.47	TREES UPROOTED AND POWER LINES DOWN ON WALNUT GROVE ROAD (OHX)
21:18	--	CLARKSVILLE	MONTGOMERY	36.56	-87.35	SEVERAL TREES DOWN AROUND CLARKSVILLE (OHX)
21:19	--	ASHLAND CITY	CHEATHAM	36.28	-87.06	TREE LIMBS DOWN AND POWER OUTAGES (OHX)
21:20	--	4 SSW OLIVE HILL	HARDIN	35.21	-88.06	LARGE TREE UPROOTED ON LONESOME PINE ROAD. (MEG)
21:27	--	COLLINWOOD	WAYNE	35.18	-87.74	NUMEROUS TREES DOWN ON THE NATCHEZ TRACE PARKWAY BLOCKING THE ROAD (OHX)
21:30	--	COLUMBIA	MAURY	35.62	-87.05	TREES DOWN IN COLUMBIA...POWER OUT ACROSS MUCH OF THE COUNTY. (OHX)
21:30	--	SPRING HILL	MAURY	35.74	-86.92	NUMEROUS TREES DOWN AND ROOF DAMAGE TO HOMES IN SPRING HILL (OHX)
21:30	--	FRANKLIN	WILLIAMSON	35.93	-86.84	TREES DOWN IN BACKYARD OF NWS EMPLOYEE HOUSE (OHX)
21:35	--	4 ESE THOMPSON'S STATIO	WILLIAMSON	35.79	-86.84	*** 1 FATAL *** TREE REPORTEDLY FELL ONTO AND KILLED A MAN NEAR BETHESDA ROAD AT HIGHWAY 431 (OHX)
21:35	--	BRENTWOOD	WILLIAMSON	36	-86.79	MULTIPLE LARGE TREES DOWN 1 MILE NORTH OF CONCORD RD AND WILSON PIKE INTERSECTION. 1 TREE FELL ON A DOG KENNEL...NO DOGS IN THE KENNEL AT THE TIME. (OHX)
21:35	--	2 NW OAK HILL	DAVIDSON	36.09	-86.8	HISTORIC 200 YEAR OLD OAK TREE BLOWN DOWN AT JT MOORE MIDDLE SCHOOL (OHX)

May 2020 Tennessee State Climate Summary

Time (UTC)	Speed (mph)	Location	County	Lat	Lon	Comments
21:35	--	NASHVILLE	DAVIDSON	36.17	-86.78	NUMEROUS TREES AND POWER LINES DOWN ACROSS NASHVILLE. OVER 130000 CUSTOMERS WITHOUT POWER. (OHX)
21:40	--	LEXINGTON	HENDERSON	35.65	-88.39	NUMEROUS TREES AND POWER LINES DOWN ACROSS THE NORTHERN HALF OF HENDERSON COUNTY. (MEG)
21:40	--	3 NE NASHVILLE	DAVIDSON	36.2	-86.75	TREE DOWN IN YARD OF HOME OF NWS EMPLOYEE (OHX)
21:41	--	COLUMBIA	MAURY	35.62	-87.05	LARGE TREE FELL ON A HOUSE ON MOCKINGBIRD LANE. (OHX)
21:42	--	5 SE LAWRENCEBURG	LAWRENCE	35.19	-87.29	BRICK GARAGE WALL COLLAPSED IN GUM SPRINGS... TN (OHX)
21:44	--	5 SE DONELSON	DAVIDSON	36.11	-86.62	FOUR CORNERS MARINA WAS DAMAGED AS WELL AS SEVERAL BOATS (OHX)
21:44	71	2 NW NASHBORO VILLAGE	DAVIDSON	36.12	-86.68	NASHVILLE AIRPORT ASOS MEASURED A WIND GUST OF 62 KNOTS / 71 MPH (OHX)
21:45	--	LEXINGTON	HENDERSON	35.65	-88.39	ON HIGHWAY 412 A CARPORT WAS BLOWN INTO POWER LINES. (MEG)
21:46	--	2 SE CHERRY HILLS	DAVIDSON	36.05	-86.58	*** 1 INJ *** FALLING TREE INJURED HIKER NEAR PERCY PRIEST LAKE (OHX)
21:47	62	NASHVILLE	DAVIDSON	36.17	-86.78	(OHX)
21:48	--	1 N HERMITAGE HILLS	DAVIDSON	36.21	-86.63	TREE ON HOUSE IN THE BONNAS NEIGHBORHOOD IN HERMITAGE (OHX)
21:49	--	12 WSW PETERSBURG	LINCOLN	35.25	-86.83	TREES AND POWER LINES DOWN THROUGHOUT LINCOLN COUNTY POWER IS OUT IN ABOUT 1/2 OF THE COUNTY. THE GUST FRONT ENTERED NORTHWEST LINCOLN COUNTY AROUND 449 PM AND EXITING (HUN)
21:50	--	1 S MOUNT JULIET	WILSON	36.19	-86.52	TREE DOWN ON HOME OF NWS EMPLOYEE. NUMEROUS TREES DOWN IN NEIGHBORHOOD (OHX)
21:50	--	1 SW MOUNT JULIET	WILSON	36.2	-86.53	TREE FELL ONTO HOME ON BROOKSTONE BLVD IN MOUNT JULIET CAUSING MAJOR DAMAGE (OHX)
21:51	61	2 NNE SMYRNA	RUTHERFORD	36.01	-86.5	SMYRNA AIRPORT ASOS MEASURED A WIND GUST OF 53 KNOTS / 61 MPH (OHX)
21:51	--	2 W GREEN HILL	DAVIDSON	36.23	-86.61	TREE FELL ONTO A CAR ON SHUTE LANE NEAR BRANDYWINE (OHX)

May 2020 Tennessee State Climate Summary

Time (UTC)	Speed (mph)	Location	County	Lat	Lon	Comments
21:54	--	4 ENE MOUNT JULIET	WILSON	36.23	-86.47	NUMEROUS TREES DOWN ACROSS MOUNT JULIET. BARN COLLAPSED AT 8485 LEBANON ROAD. (OHX)
21:55	--	LA VERGNE	RUTHERFORD	36	-86.57	LARGE TREES DOWN...WIND GUST ESTIMATION OF 70 MPH (OHX)
21:58	--	GALLATIN	SUMNER	36.38	-86.45	NUMEROUS TREES DOWN IN GALLATIN (OHX)
22:00	--	LAWRENCEBURG	LAWRENCE	35.25	-87.34	WIDESPREAD WIND DAMAGE....TREES DOWN AND A BARN DAMAGED. (OHX)
22:02	--	SHELBYVILLE	BEDFORD	35.49	-86.45	ROOF BLOWN OFF TITLE MAX STORE ON MADISON STREET (OHX)
22:04	70	1 N LEBANON	WILSON	36.22	-86.32	TREES DOWN. (OHX)
22:05	--	6 ENE PETERSBURG	MOORE	35.34	-86.53	TREES AND POWER LINES ARE DOWN THROUGHOUT THE COUNTY. ONE TREE WAS KNOCKED ONTO A HOME. THE GUST FRONT ENTERED NORTHWEST MOORE COUNTY AROUND 505 PM CDT AND EXITED THE S (HUN)
22:10	--	5 NE FAYETTEVILLE	LINCOLN	35.2	-86.5	A LARGE TREE WAS UPROOTED AND KNOCKED DOWN. REPORT VIA SOCIAL MEDIA. (HUN)
22:13	--	9 W CARTHAGE	SMITH	36.25	-86.1	NUMEROUS TREES DOWN AND BARN ROOFS BLOWN OFF IN THE FLAT ROCK ROAD AT HIGHWAY 70 AREA (OHX)
22:17	--	TULLAHOMA	COFFEE	35.37	-86.22	MULTIPLE TREES DOWN IN TULLAHOMA (OHX)
22:17	--	WOODBURY	CANNON	35.82	-86.07	*** 2 INJ *** NUMEROUS TREES DOWN WITH POWER OUTAGES ACROSS CANNON COUNTY. TREE FELL ONTO AN ATV INJURING 2 PEOPLE. (OHX)
22:17	--	4 WNW CARTHAGE	SMITH	36.27	-86.02	NUMEROUS TREES DOWN ON LOCK 7 LANE (OHX)
22:18	--	5 ESE LYNCHBURG	FRANKLIN	35.27	-86.27	WIDESPREAD TREES AND POWER OUTAGES REPORTED IN THE COUNTY. THE MOST WIDESPREAD DAMAGE WAS IN NORTHERN FRANKLIN COUNTY. ROOF DAMAGE REPORTED AT A RESIDENCE ON HIGHWAY 12 (HUN)
22:18	--	7 ESE HARTSVILLE	SMITH	36.36	-86.05	SEVERAL TREES DOWN AND BUILDINGS DAMAGED IN DIXON SPRINGS (OHX)
22:20	--	3 WNW CARTHAGE	SMITH	36.28	-85.99	BARN DESTROYED IN THE HACKETT SUBDIVISION IN TANGLEWOOD (OHX)

May 2020 Tennessee State Climate Summary

Time (UTC)	Speed (mph)	Location	County	Lat	Lon	Comments
22:25	--	9 NNE CARTHAGE	SMITH	36.39	-85.9	DESTROYED SHED ON DOG BRANCH ROAD (OHX)
22:32	--	13 SW FAYETTEVILLE	LINCOLN	35.01	-86.72	ESTIMATED GUSTS OF 60 MPH... LAWN FURNITURE DISPLACED AND DAMAGED... AND SMALL TREE LIMBS BROKEN. (HUN)
22:35	60	4 WNW MCMINNVILLE	WARREN	35.7	-85.84	MCMINNVILLE AWOS MEASURED A WIND GUST OF 52 KNOTS / 60 MPH (OHX)
22:40	--	ALTAMONT	GRUNDY	35.43	-85.73	TREES BLOWN DOWN IN FRONT OF THE COURTHOUSE (OHX)
22:45	--	MONTEAGLE	GRUNDY	35.24	-85.84	MULTIPLE TREES DOWN NEAR MONTEAGLE (OHX)
22:50	--	COOKEVILLE	PUTNAM	36.16	-85.51	MULTIPLE REPORTS OF TREES DOWN ACROSS PUTNAM COUNTY WITH POWER OUTAGES (OHX)
22:55	--	LIVINGSTON	OVERTON	36.39	-85.33	TREES DOWN BLOCKING GREENBRIAR ROAD AND HILHAM HIGHWAY AT STANDING STONE HIGHWAY. POWER LINES DOWN ON CARMACK STREET. (OHX)
23:04	--	2 WNW DUNLAP	SEQUATCHIE	35.38	-85.41	MULTIPLE TREES DOWN IN THE COUNTY. (MRX)
23:11	--	3 WSW GRIFFITH CREEK	MARION	35.27	-85.6	MULTIPLE TREES DOWN ACROSS NORTHERN MARION COUNTY. (MRX)
23:15	--	CROSSVILLE	CUMBERLAND	35.95	-85.04	TREE ON A HOUSE ON VANDEVER ROAD NEAR HIGHWAY 127 S AND TREE ON A HOUSE ON OLD PEAVINE ROAD (OHX)
23:20	--	3 SW LAKE TANSI	CUMBERLAND	35.83	-85.09	TREE ON HOUSE ON VANDEVER ROAD CLOSE TO HWY 127 SOUTH (OHX)
23:24	--	4 ENE CROSSVILLE	CUMBERLAND	35.98	-84.97	TREE ON HOUSE ON OLD PEAVINE ROAD IN CROSSVILLE (OHX)
23:25	--	1 NE MIDDLE VALLEY	HAMILTON	35.2	-85.18	POWERLINES DOWN ON CRABTREE RD. (MRX)
23:25	--	4 NW DAYTON	RHEA	35.54	-85.06	TREES AND POWERLINES DOWN ON DAYTON MOUNTAIN HWY. (MRX)
23:28	--	1 NW MIDDLE VALLEY	HAMILTON	35.19	-85.2	TREE DOWN ON BOSTON LANE. (MRX)
23:34	--	SPRING CITY	RHEA	35.69	-84.86	LARGE TREE UPROOTED. (MRX)
23:40	--	3 SW CHARLESTON	BRADLEY	35.26	-84.79	LARGE TREE DOWN ON HWY 11. (MRX)
23:40	--	5 NNE EVENSVILLE	RHEA	35.64	-84.94	MULTIPLE TREES DOWN ACROSS THE COUNTY. (MRX)
23:40	--	2 E DEERLODGE	MORGAN	36.2	-84.73	1 TREE DOWN ON NASHVILLE HIGHWAY IN THE LANCING AREA. (MRX)

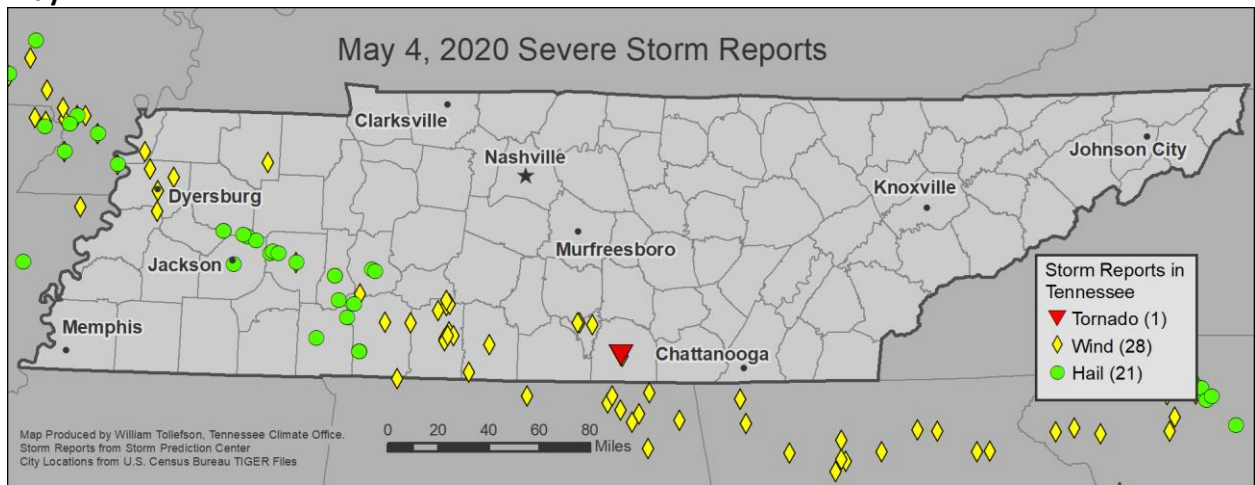
May 2020 Tennessee State Climate Summary

Time (UTC)	Speed (mph)	Location	County	Lat	Lon	Comments
23:48	--	1 S MOUNT JULIET	WILSON	36.19	-86.52	TREE DOWN ON HOME OF NWS EMPLOYEE. NUMEROUS TREES DOWN IN NEIGHBORHOOD (OHX)

5/3 Hail Reports:

Time (UTC)	Size (in)	Location	County	Lat	Lon	Comments
22:45	1.25	5 WNW FRIENDSHIP	DYER	35.95	-89.32	HALF DOLLAR AND QUARTER SIZED HAIL IN BONICORD. (MEG)
22:50	1.00	2 S JACKSON	MADISON	35.6	-88.83	QUARTER SIZED HAIL ON PERRY SWITCH ROAD. STARTED AS PEA SIZED HAIL. (MEG)
22:50	1.75	3 N FRIENDSHIP	DYER	35.95	-89.24	TIGRETT GROCERY REPORTED LARGE HAIL SOME UP TO GOLF BALL SIZE. (MEG)
22:50	1.25	3 W TRENTON	GIBSON	35.97	-88.99	HALF DOLLAR SIZED HAIL ALONG THE GIBSON AND CROCKETT COUNTY BORDER. (MEG)
22:55	1.25	3 SE DYERSBURG	DYER	36.01	-89.34	HALF DOLLAR AND QUARTER SIZED HAIL IN BONICORD. (MEG)
22:56	1.50	5 NE MAURY CITY	CROCKETT	35.87	-89.16	PING PONG BALL SIZE HAIL NEAR CROCKETT MILLS. (MEG)
23:00	1.00	3 SSE MIFFLIN	CHESTER	35.51	-88.57	QUARTER SIZE HAIL NEAR GLENDALE ROAD AND SHAE LN. (MEG)
23:00	1.75	N FRIENDSHIP	CROCKETT	35.91	-89.24	TIGRETT GROCERY REPORTED LARGE HAIL SOME UP TO GOLF BALL SIZE. (MEG)
23:30	1.50	2 N JACKSON	MADISON	35.66	-88.83	LARGE HAIL UP TO PING PONG SIZE IN OAKFIELD. (MEG)

May 4:



5/4 Tornado Report:

Time (UTC)	Strength	Location	County	Lat	Lon	Comments
2:50	EF0	3 S WINCHESTER	FRANKLIN	35.14	-86.11	AN EF-0 TORNADO WITH PEAK WIND OF 75 MPH... PATH LENGTH OF 1.05 MILES... AND PATH WIDTH OF 100 YARDS. (HUN)

5/4 Wind Reports:

Time (UTC)	Speed (mph)	Location	County	Lat	Lon	Comments
22:40	--	8 S DYERSBURG	DYER	35.92	-89.38	MPING REPORT OF TREES UPROOTED SOUTH OF DYERSBURG. (MEG)
22:45	--	DYERSBURG	DYER	36.04	-89.38	BOGATA TREES DOWN (MEG)
23:00	--	3 E MISTON	DYER	36.16	-89.44	TREES DOWN IN BOGATA. (MEG)
23:00	--	GLEASON	WEAKLEY	36.22	-88.61	LARGE TREES DOWN. (MEG)
23:00	--	RIDGELY	LAKE	36.26	-89.48	*** 1 INJ *** MOBILE HOME DESTROYED (MEG)
23:10	70	DYERSBURG	DYER	36.04	-89.38	(MEG)
23:15	--	8 S DYERSBURG	DYER	35.92	-89.38	MPING REPORT OF TREES UPROOTED SOUTH OF DYERSBURG. (MEG)
23:15	--	NEWBERN	DYER	36.12	-89.27	LARGE TREE LIMBS SNAPPED... CHURCH STEEPLE BLOWN OFF (MEG)
23:20	--	LEXINGTON	HENDERSON	35.65	-88.39	TREE ON A HOUSE ON SAND RIDGE BARGETON ROAD NEAR HWY412 (MEG)
1:05	--	7 NNE CLIFTON	PERRY	35.48	-87.94	NUMEROUS TREES AND POWER LINES DOWN ON WHITEOAK CREEK ROAD (OHX)
1:15	--	WAYNESBORO	WAYNE	35.32	-87.76	LARGE TREE UPROOTED ON HASSELL STREET NEAR THE TOWN SQUARE (OHX)
1:29	--	10 E WAYNESBORO	LAWRENCE	35.32	-87.58	TREE DOWN DOWN ON POWER LINE AT PREBBLE HILL ROAD NEAR HIGHWAY 64 (OHX)
1:34	--	1 SW SUMMERTOWN	LAWRENCE	35.42	-87.33	TREE DOWN ACROSS BUFFALO ROAD NEAR HWY 240. MANY TREES DOWN ACROSS NORTH AND NORTHWEST LAWRENCE COUNTY. (OHX)
1:35	--	2 SW SUMMERTOWN	LAWRENCE	35.42	-87.33	TREE DOWN ACROSS HWY 240 NEAR LOCKER ROAD IN SUMMERTOWN (OHX)
1:36	--	5 WSW SUMMERTOWN	LAWRENCE	35.39	-87.39	HIGHWAY 240 BLOCKED BY A FALLEN TREE IN HENRYVILLE (OHX)
1:36	--	SUMMERTOWN	LAWRENCE	35.43	-87.31	TREE DOWN BLOCKING RAILROAD BED ROAD IN SUMMERTOWN (OHX)
1:36	--	2 NW SUMMERTOWN	LAWRENCE	35.45	-87.33	TREE DOWN BLOCKING PART OF HIGHWAY 20 (OHX)
1:41	60	3 NE LAWRENCEBURG	LAWRENCE	35.27	-87.31	55 TO 60 MPH WINDS REPORTED ON MATTOXTOWN ROAD IN NORTH LAWRENCEBURG (OHX)
1:42	--	1 S LAWRENCEBURG	LAWRENCE	35.23	-87.34	POWER LINES DOWN AT VIRGINIA DRIVE AND HIGHWAY 43 (OHX)
1:43	--	2 S LAWRENCEBURG	LAWRENCE	35.22	-87.34	TREE DOWN ON CAR WITH PERSON TRAPPED AT 1290 CROWDER ROAD (OHX)

May 2020 Tennessee State Climate Summary

Time (UTC)	Speed (mph)	Location	County	Lat	Lon	Comments
1:43	--	3 E LAWRENCEBURG	LAWRENCE	35.25	-87.28	TREES BLOCKING ROAD AT WEEKLY CREEK ROAD AND MILLER ROAD EAST OF LAWRENCEBURG (OHX)
1:43	--	1 E LAWRENCEBURG	LAWRENCE	35.25	-87.32	TREE DOWN ACROSS SPRINGER ROAD. PEA SIZE HAIL IN WEST LAWRENCEBURG. (OHX)
1:57	--	PULASKI	GILES	35.2	-87.03	SEVERAL POWER LINES BLOWN DOWN IN PULASKI (OHX)
2:05	--	MINOR HILL	GILES	35.04	-87.17	NUMEROUS TREES AND POWER LINES BLOWN DOWN ACROSS GILES COUNTY WITH SOME ROADS BLOCKED (OHX)
2:14	--	4 NW LYNCHBURG	MOORE	35.33	-86.4	TREE DOWN ACROSS DOG TAIL ROAD. (HUN)
2:30	--	4 NW LYNCHBURG	MOORE	35.33	-86.41	SEVERAL TREES DOWN ON WOMACK RIDGE RD. TIME ESTIMATED BY RADAR. (HUN)
2:35	--	3 NE LYNCHBURG	MOORE	35.32	-86.31	TREE DOWN COBB HOLOW AND FLIPPO ROAD. ADDITIONAL TREES ON GRAMMAR HILL ROAD AND LOUIS RIDGE ROAD. (HUN)
2:52	--	4 S WINCHESTER	FRANKLIN	35.14	-86.1	STRUCTURE DAMAGE ON OWENS CHAPEL CEMETERY ROAD WITH MULTIPLE TREES DOWN. TIME ESTIMATED BASED ON RADAR. (HUN)

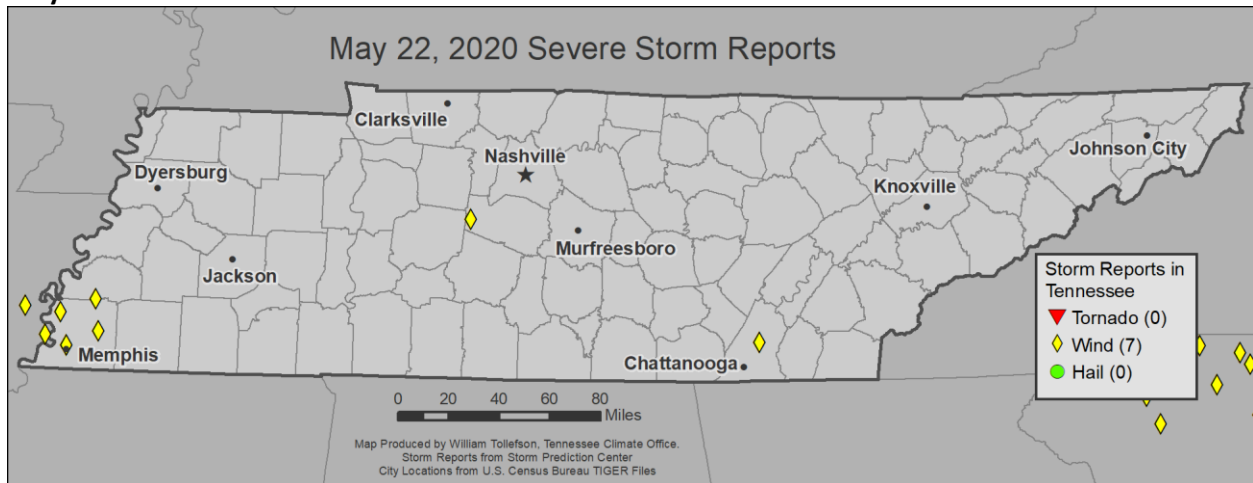
5/4 Hail Reports:

Time (UTC)	Size (in)	Location	County	Lat	Lon	Comments
22:58	1.00	HUMBOLDT	GIBSON	35.82	-88.91	QUARTER SIZED HAIL (MEG)
23:06	1.00	JACKSON	MADISON	35.63	-88.83	QUARTER SIZED HAIL CHRISTMASVILLE ROAD ON MADISON CO LINE. (MEG)
23:06	1.00	2 ESE MEDINA	MADISON	35.79	-88.74	QUARTER SIZED HAIL ON CHRISTMASVILLE ROAD NEAR MADISON COUNTY LINE. (MEG)
23:20	1.00	SPRING CREEK	MADISON	35.77	-88.68	QUARTER SIZED HAIL IN NE MADISON CO. (MEG)
23:23	1.25	BLUE GOOSE	HENDERSON	35.7	-88.58	QUARTER TO HALF DOLLAR SIZED HAIL IN BLUE GOOSE (MEG)
23:25	1.00	10 WNW LEXINGTON	HENDERSON	35.71	-88.56	(MEG)
23:25	1.75	HUMBOLDT	GIBSON	35.82	-88.91	(MEG)
23:27	1.00	MEDINA	GIBSON	35.8	-88.77	QUARTER SIZED HAIL IN MEDINA (MEG)
23:30	1.00	LEXINGTON	HENDERSON	35.65	-88.39	(MEG)
0:05	1.25	3 SSW BARGERTON	HENDERSON	35.7	-88.52	QUARTER SIZE HAIL IN JUNO. (MEG)
0:08	1.00	1 NW LINDEN	PERRY	35.62	-87.86	HAIL UP TO QUARTER SIZE FELL ON AIRPORT RIDGE ROAD (OHX)

May 2020 Tennessee State Climate Summary

Time (UTC)	Size (in)	Location	County	Lat	Lon	Comments
0:21	1.75	LUTTS	WAYNE	35.15	-87.94	GOLF BALL SIZE HAIL REPORTED IN LUTTS (OHX)
0:38	3.00	DECATURVILLE	DECATUR	35.58	-88.12	VERY LARGE HAIL TEA CUP SIZE IN DECATURVILLE. (MEG)
0:40	1.00	LINDEN	PERRY	35.61	-87.84	QUARTER SIZE HAIL REPORTED NEAR LINDEN (OHX)
0:48	1.75	DECATURVILLE	DECATUR	35.58	-88.12	GOLF BALL SIZED HAIL (MEG)
0:50	2.00	8 ENE SALTILLO	DECATUR	35.44	-88.09	HAIL FELL IN BATH SPRINGS AREA. (MEG)
0:57	2.00	3 NNE CLIFTON	WAYNE	35.42	-87.98	2 INCH DIAMETER HAIL REPORTED IN BEECH CREEK AREA (OHX)
1:00	1.00	5 N OLIVE HILL	HARDIN	35.34	-88.03	QUARTER SIZED HAIL 5 MILES NORTH OF OLIVE HILL (MEG)
1:13	1.00	SAVANNAH	HARDIN	35.22	-88.24	QUARTER SIZED HAIL 5 MILES OF OLIVEHILL (MEG)
1:20	2.00	LUTTS	WAYNE	35.15	-87.94	FACEBOOK PHOTO SHOWED 2 INCH HAIL FELL NEAR LUTTS (OHX)
1:21	1.75	LUTTS	WAYNE	35.15	-87.94	GOLF BALL SIZE HAIL REPORTED IN LUTTS (OHX)

May 22:



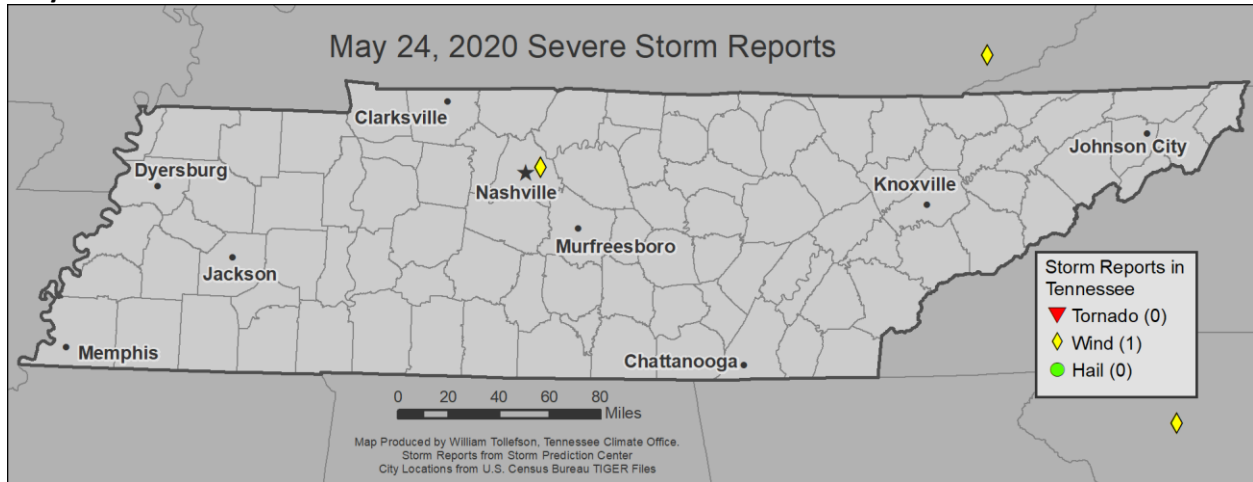
5/22 Wind Reports:

Time (UTC)	Speed (mph)	Location	County	Lat	Lon	Comments
21:24	--	MIDTOWN MEMPHIS	SHELBY	35.13	-89.98	LARGE TREE SNAPPED AT BASE NEAR THE PINK PALACE IN MEMPHIS. (MEG)
21:30	--	8 W MILLINGTON	SHELBY	35.32	-90.03	TREES DOWN ON LOCKE RD. NEAR SHELBY FORREST. (MEG)
21:37	--	2 SW LAKELAND	SHELBY	35.22	-89.76	TREE UPROOTED AT RESIDENTS HOME. (MEG)
21:49	--	MIDTOWN MEMPHIS	SHELBY	35.13	-89.98	LARGE TREE SNAPPED AT BASE NEAR THE PINK PALACE IN MEMPHIS. (MEG)
22:35	--	3 S ATOKA	TIPTON	35.4	-89.79	POWER POLES BROKEN WITH NUMEROUS TREES DOWN. (MEG)

May 2020 Tennessee State Climate Summary

Time (UTC)	Speed (mph)	Location	County	Lat	Lon	Comments
0:10	--	5 SSW FAIRVIEW	WILLIAMSON	35.91	-87.17	ROOF BLOWN OFF OF A CARPORT AS WELL AS TREE DAMAGE. TIME ESTIMATED FROM RADAR. (OHX)
4:00	--	3 ENE MIDDLE VALLEY	HAMILTON	35.21	-85.14	SEVERAL TREES DOWN IN THE LAKESITE AREA. (MRX)

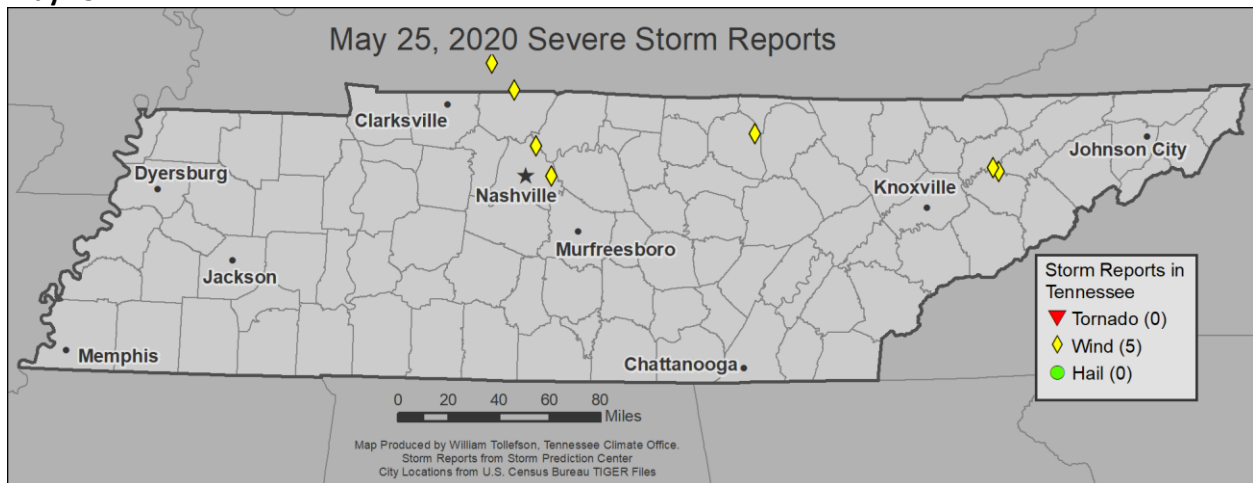
May 24:



5/24 Wind Report:

Time (UTC)	Speed (mph)	Location	County	Lat	Lon	Comments
22:40	--	3 NNW DONELSON	DAVIDSON	36.2	-86.68	TWITTER PHOTOS SHOWED A FEW TREES AND POWER LINES WERE BLOWN DOWN IN THE CABIN HILL ROAD AREA OF DONELSON (OHX)

May 25:

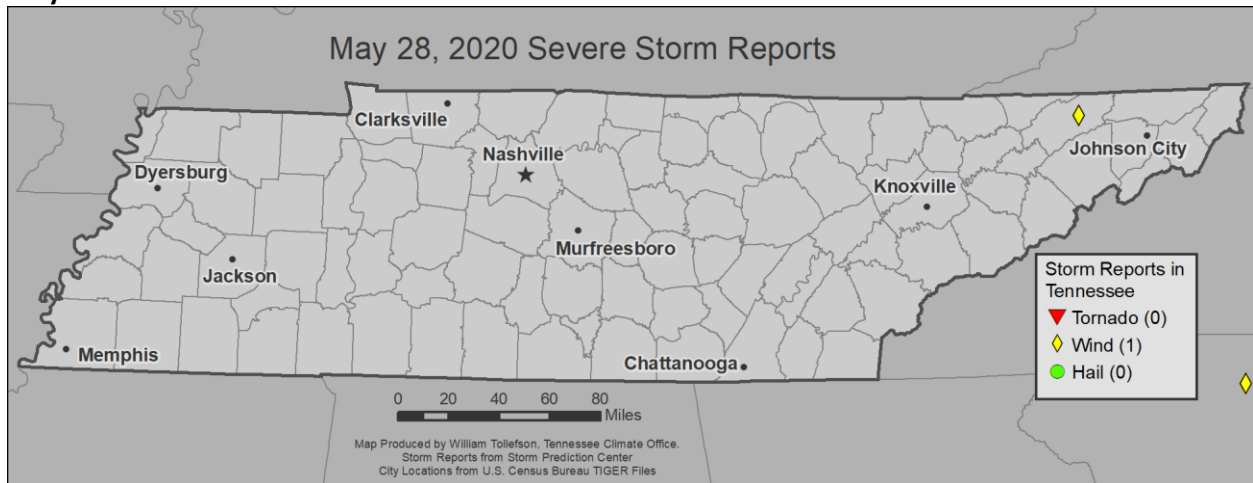


May 2020 Tennessee State Climate Summary

5/25 Wind Reports:

Time (UTC)	Speed (mph)	Location	County	Lat	Lon	Comments
17:45	--	9 E LIVINGSTON	OVERTON	36.41	-85.16	TREES DOWN ON JOPPA ROAD WITH POWER OUTAGES IN THE AREA (OHX)
19:20	--	2 NW TALBOTT	HAMBLÉN	36.17	-83.44	FEW TREES DOWN VIA SOCIAL MEDIA PHOTOS; TIME ESTIMATED FROM RADAR. (MRX)
19:46	--	5 NW TALBOTT	GRAINGER	36.19	-83.48	REPORTS OF MANY TREES DOWN ALONG LAKESHORE DRIVE ALONG WITH SOME SHINGLE DAMAGE TO HOME ROOFS. (MRX)
21:11	--	2 SE HERMITAGE	DAVIDSON	36.17	-86.6	LARGE BRANCH OFF TREE NEAR CENTRAL PIKE AND TULIP GROVE ROAD IN HERMITAGE (OHX)
21:27	--	1 NNE GOODLETTSVILLE	SUMNER	36.34	-86.71	TREE BRANCH ON POWER LINE ON LORETTA DRIVE IN GOODLETTSVILLE (OHX)

May 28:



5/28 Wind Report:

Time (UTC)	Speed (mph)	Location	County	Lat	Lon	Comments
20:40	--	SURGOINSVILLE	HAWKINS	36.47	-82.86	TREES DOWN AND BARNs DAMAGED; TIME ESTIMATED FROM RADAR. (MRX)

CPC Outlooks for the Next Month:

The Climate Prediction Center outlooks for June show a 40-50% likelihood of above normal temperatures across Tennessee, with higher confidence for West Tennessee. The state has equal chances for precipitation to be normal, above normal, or below normal. With regions to our south along the Gulf Coast showing higher chances for above normal precipitation, and regions to our northwest (the Midwest and Central Plains) and northeast (Mid-Atlantic) showing chances for below normal precipitation.

